

7.1.4





## Mhasala, Maharashtra, India

VQ43+424, Badnera, Mhasala, Maharashtra 444701, India

Lat 20.855336°

Long 77.752339°

09/11/21 12:22 PM



GPS Map Camera



**Mhasala, Maharashtra, India**  
VQ32+WX3, Badnera, Mhasala, Maharashtra  
444701, India  
Lat 20.854766°  
Long 77.752486°  
05/01/22 04:26 PM

Rainwater pipes



Waste water recycle



GPS Map Camera

## Amravati, Maharashtra, India

Prof.Ram Meghe Institute of Technology & Research, VQ43+733, Nagpur -  
Aurangabad Hwy, Badnera, Amravati, Maharashtra 444701, India


Lat 20.855856°

Long 77.752431°

09/05/22 01:27 PM



Vidarbha Young Welfare Societies  
Prof. Ram Meghe Institute Of Technology &  
Research, Badnera Amravati  
Phytoremediation Based  
WASTE WATER  
TREATMENT UNIT

 GPS Map Camera

## Amravati, Maharashtra, India

Prof. Ram Meghe Institute of Technology & Research, VQ43+733, Nagpur -  
Aurangabad Hwy, Badnera, Amravati, Maharashtra 444701, India

Lat 20.855856°


Long 77.752431°

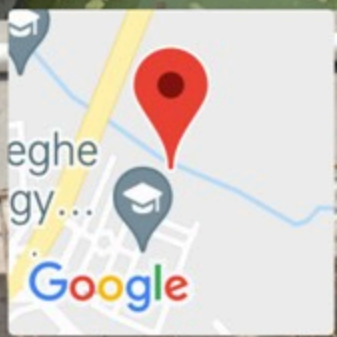
09/05/22 01:27 PM



Meghe  
logy...  
Google



 GPS Map Camera



## Amravati, Maharashtra, India

Prof. Ram Meghe Institute of Technology & Research,  
VQ43+733, Nagpur - Aurangabad Hwy, Badnera, Amravati,  
Maharashtra 444701, India

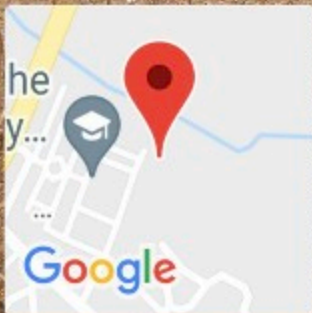
Lat 20.855828°

Long 77.752592°

11/05/22 01:11 PM



GPS Map Camera



**Mhasala, Maharashtra, India**

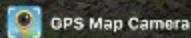
VQ33+X58, Badnera, Mhasala, Maharashtra 444701, India

Lat 20.854987°

Long 77.75321°

09/05/22 01:25 PM





**Mhasala, Maharashtra, India**

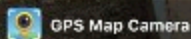
VQ32+VV5, Badnera, Mhasala, Maharashtra

444701, India

Lat 20.854685°

Long 77.752265°

09/05/22 01:19 PM



**Mhasala, Maharashtra, India**

VQ32+VV5, Badnera, Mhasala, Maharashtra

444701, India

Lat 20.854604°

Long 77.75233°

09/05/22 01:20 PM