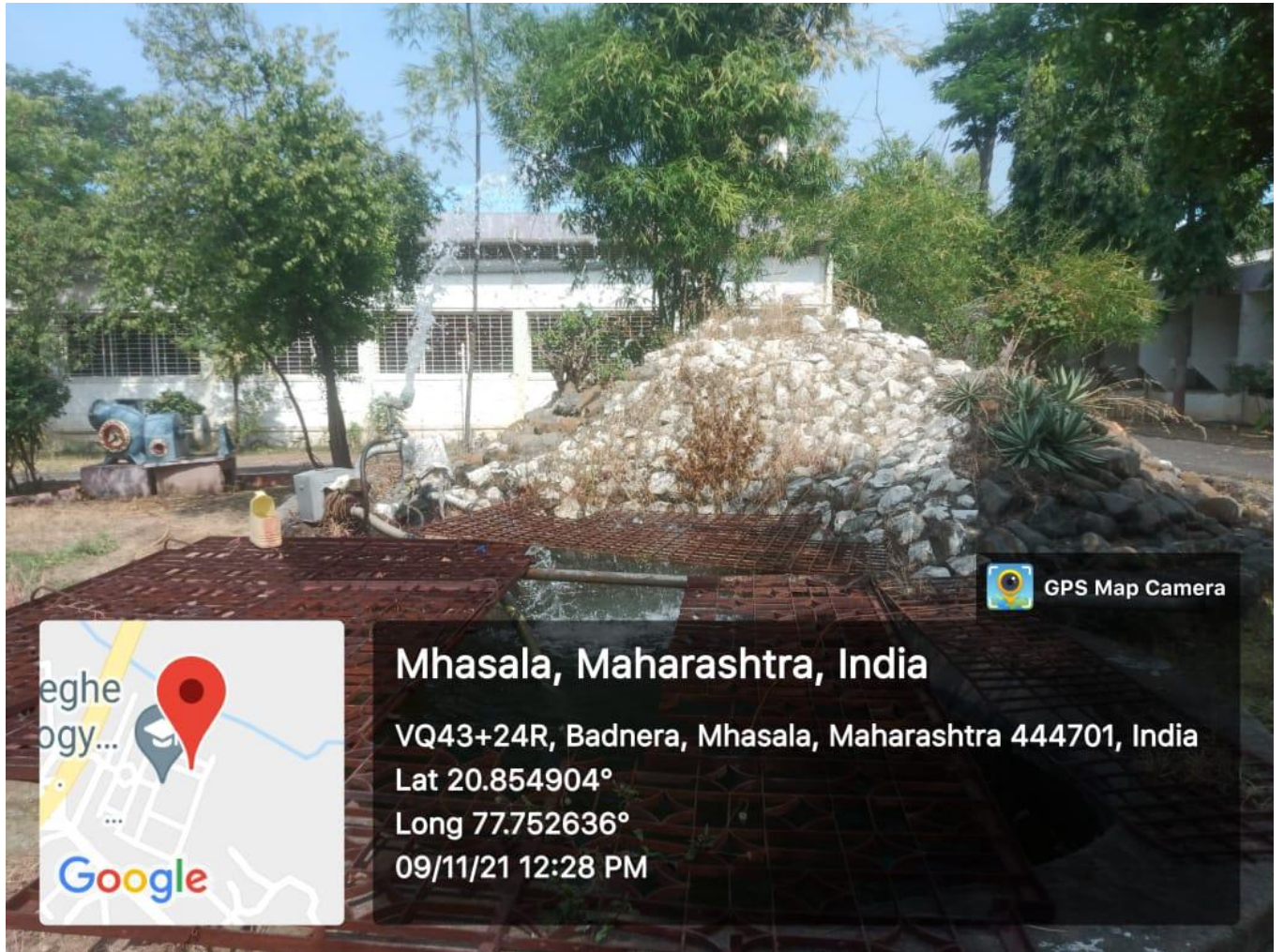



7.1.3





 GPS Map Camera



**Mhasala, Maharashtra, India**

Ram Meghe Collage, New Bypass, Badnera, Amravati,  
Maharashtra 444701, India

Lat 20.855818°

Long 77.752194°

09/11/21 12:24 PM



GPS Map Camera

## Amravati, Maharashtra, India

Prof. Ram Meghe Institute of Technology & Research, VQ43+733, Nagpur -  
Aurangabad Hwy, Badnera, Amravati, Maharashtra 444701, India


Lat 20.855856°

Long 77.752431°

09/05/22 01:27 PM



Vidarbha Young Welfare Society  
Prof. Ram Meghe Institute Of Technology &  
Research, Badnera Amravati  
Phytoremediation Based  
WASTE WATER  
TREATMENT UNIT

 GPS Map Camera

## Amravati, Maharashtra, India

Prof. Ram Meghe Institute of Technology & Research, VQ43+733, Nagpur -  
Aurangabad Hwy, Badnera, Amravati, Maharashtra 444701, India

Lat 20.855856°

Long 77.752431°

09/05/22 01:27 PM




Meghe  
logy...  
Google





Vidarbha Yashwantrao Chavan Welfare Society's  
**Solid Waste Disposal**  
Biodegradable Non Biodegradable  
Municipal Corporation, Amravati

 GPS Map Camera



# Amravati, Maharashtra, India

Prof.Ram Meghe Institute of Technology & Research,  
VQ32+PXX, Badnera, Amravati, Maharashtra 444701, India

Lat 20.854003°

Long 77.752449°

11/05/22 01:30 PM



GPS Map Camera



**Amravati, Maharashtra, India**

VQ43+437, Badnera, Amravati, Maharashtra

444701, India

Lat 20.855569°

Long 77.753311°

11/05/22 01:04 PM



GPS Map Camera



null

11/05/22 01:03 PM