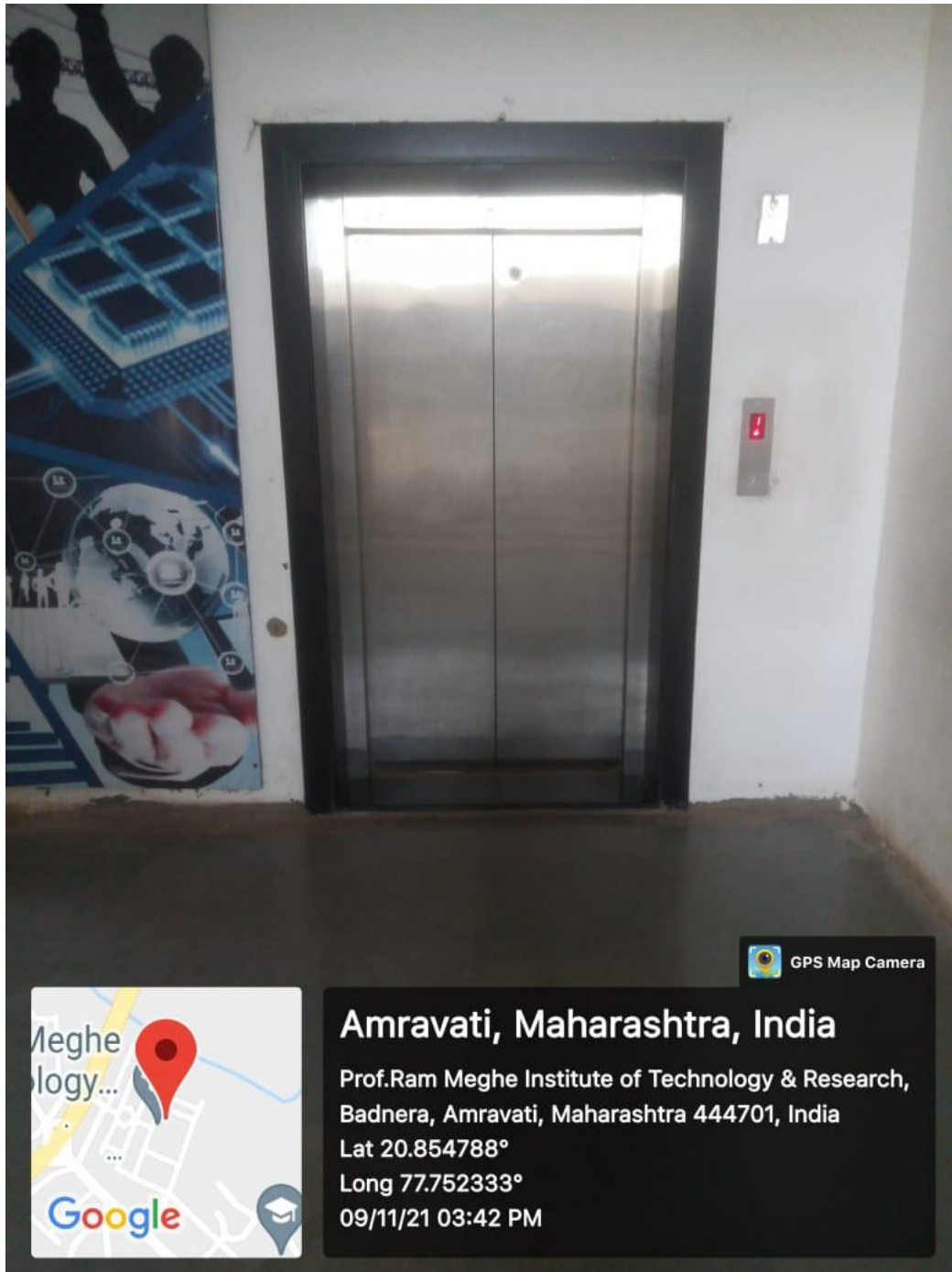



7.1.7





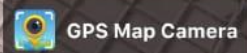
 GPS Map Camera



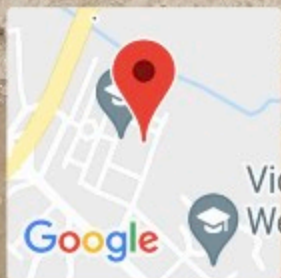
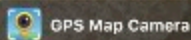
Amravati, Maharashtra, India

Prof. Ram Meghe Institute of Technology & Research,
Badnera, Amravati, Maharashtra 444701, India

Lat 20.854787°
Long 77.752333°
09/11/21 03:42 PM



Amravati, Maharashtra, India
444701, Badnera, Amravati, Maharashtra 444701,
India
Lat 20.854316°
Long 77.751342°
26/10/21 12:50 PM



Amravati, Maharashtra, India

Prof.RAm Meghe Institute of Technology & Research,
VQ32+RX4, Badnera, Amravati, Maharashtra 444701, India

Lat 20.854643°

Long 77.752579°

09/05/22 12:59 PM



Mhasala, Maharashtra, India

VQ32+VV5, Badnera, Mhasala, Maharashtra

444701, India

Lat 20.854597°

Long 77.752341°

09/05/22 01:22 PM



GPS Map Camera




Amravati, Maharashtra, India

444701, Badnera, Amravati, Maharashtra 444701,
India

Lat 20.854379°

Long 77.751574°

09/05/22 01:12 PM



GPS Map Camera



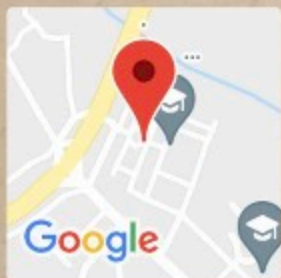
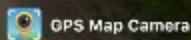
Amravati, Maharashtra, India

VQ32+PPX, MH MSH 6, Badnera, Amravati,
Maharashtra 444701, India

Lat 20.85444°

Long 77.751652°

09/05/22 01:11 PM



Mhasala, Maharashtra, India

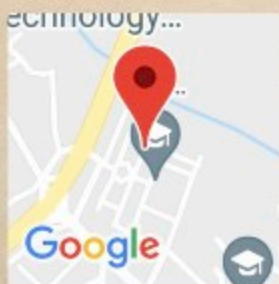
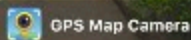
VQ32+WMJ, Badnera, Mhasala, Maharashtra

444701, India

Lat 20.85476°

Long 77.751725°

09/05/22 01:11 PM





Amravati, Maharashtra, India

444701, Badnera, Amravati, Maharashtra 444701,
India

Lat 20.855224°

Long 77.752003°

09/05/22 01:08 PM



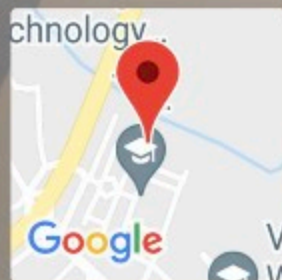

Mhasala, Maharashtra, India

Department of Civil Engineering, Amravati Bypass,
Badnera, Mhasala, Maharashtra 444701, India

Lat 20.855554°

Long 77.752301°

09/05/22 01:04 PM



Mhasala, Maharashtra, India

Department of Civil Engineering, Amravati Bypass,
Badnera, Mhasala, Maharashtra 444701, India

Lat 20.855554°

Long 77.752301°

09/05/22 01:03 PM